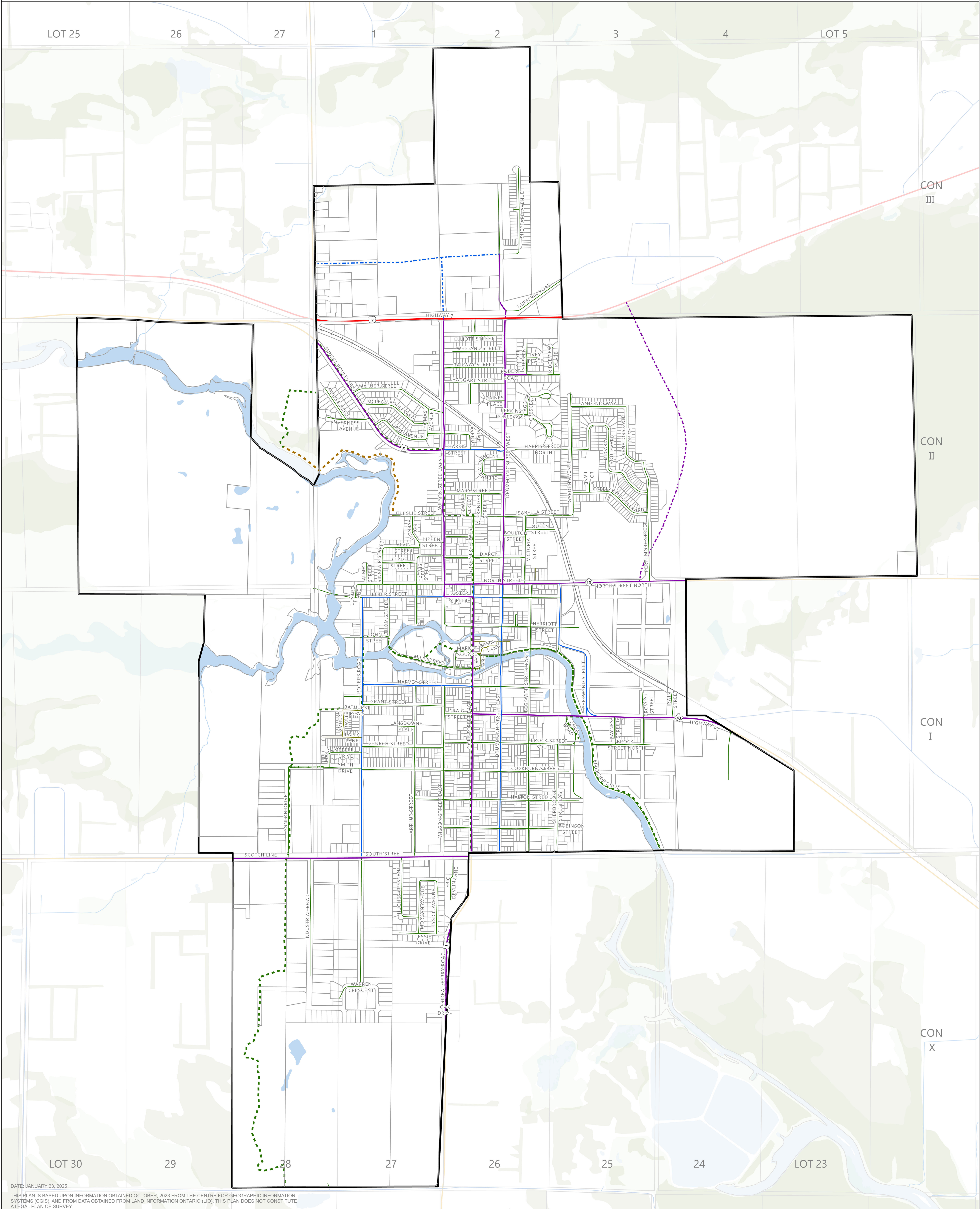
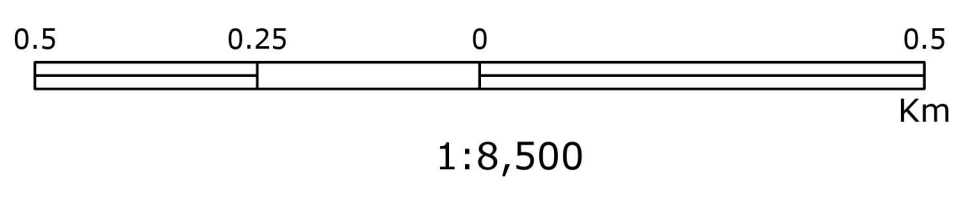
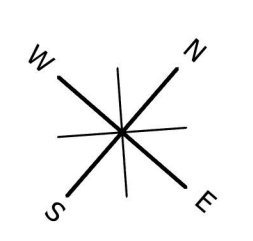


# OFFICIAL PLAN FOR THE TOWN OF PERTH

## SCHEDULE B TRANSPORTATION



DATE: JANUARY 23, 2025  
 THIS PLAN IS BASED UPON INFORMATION OBTAINED OCTOBER, 2023 FROM THE CENTRE FOR GEOGRAPHIC INFORMATION SYSTEMS (CGIS), AND FROM DATA OBTAINED FROM LAND INFORMATION ONTARIO (LIO). THIS PLAN DOES NOT CONSTITUTE A LEGAL PLAN OF SURVEY.



### LEGEND

- Provincial Highway
- Arterial Road
- Collector Road
- Local Road
- Private Road
- Proposed Road
- Proposed Arterial Road
- Existing Trail
- Proposed Trail
- + Railway
- Waterbodies