



For Office Use Only

Pre-consultation date: _____

Date Application Received: _____ File Number: _____

Fee Received: _____ Date Application Deemed Complete: _____

Legal Deposit: No Yes:(\$) _____

Official Plan Amendment Application Form

Pursuant to Section 17 and 32 of the Planning Act, R.S.O. 1990, c. P.13, as amended

Applicant Checklist

Please check to ensure the following is provided:

- Five (5) paper copies of complete application and one (1) electronic copy
- Completed Authorization Form (if applicable)
- Legal Deposit (if applicable)
- Deed/transfer
- Survey (most up to date)
- Pre-Consultation Form
- Required Studies (if applicable)
- Application Fee (see below for fee amount)

Type of Application and Required Fee

Please indicate which type of application you are applying for:

- Official Plan Amendment (\$1,828.17)
- Official Plan Amendment & Zoning By-law Amendment – Concurrent (\$2,437.49)

(If applying for OPA & ZBL concurrently, please fill out and attach the Town of Perth's Zoning By-law amendment application form)

Owner/Applicant Information

Name of Property Owner(s): Hugo Lalonde, Director, Land Development, Caivan (Perth GC) Limited
Telephone: (Home) _____ Cell: 613-295-5082 Work: 613-518-1864 ext. 503
Mailing Address: 3713 Borrisokane Road, Nepean, ON K2J 4J4
Email Address: hugo.lalonde@caivan.com

Name of Applicant/Agent: Nadia De Santi, MCIP, RPP, Practice Lead WSP Canada Inc.
*(If Applicant/Agent is different than Property Owner, the Owner's Authorization is required (see p. 8).
The Applicant/Agent will receive all communications relating to this application.)*

Telephone: (Home) _____ Cell: _____ Work: 613-690-1114
Mailing Address: 2611 Queensview Drive, Suite 300, Ottawa, ON K2B 8K2
Email Address: nadia.de-santi@wsp.com

*Municipal Freedom of Information and Protection of Privacy Act
Personal Information on this form is collected under authority of The Planning Act and will be used to process this application.*

Property Description/Location and Information

1. Legal Description of Property

Civic Address: 141 Peter Street

Reference/Registered Plan Number: See attached page

Part/Lot/Block Number: _____

Concession Number: _____ Lot Number: _____

Assessment Roll Number: _____

2. Dimensions of Property: (metric)

Frontage: Approximately 7m Depth: Approximately 1,150m Area: 300 ha

3. Easement or Restrictive Covenants: Yes No

(If yes, describe): 27R10185 subject to an easement in gross part over Parts 4,7, and 10 as in LC204252

5. Does the proposed amendment change, replace or delete a policy in the Official Plan?

Yes No

If yes, what is the policy to be changed, replaced or deleted?

see attached Draft OPA in Planning Rationale

6. Does the proposed amendment add a policy to the Official Plan?

Yes No

If yes, what is the purpose of the proposed amendment?

see attached Draft OPA in Planning Rationale

7. If the proposed amendment changes, replaces, deletes or adds a policy to the Official Plan, what is the suggested text of the proposed policy amendment?

(Attach to application)

8. Does the proposed amendment change or replace a designation in the Official Plan?

Yes No

If yes, what is the designation to be changed or replaced?

see attached Draft OPA in Planning Rationale

9. If the proposed amendment changes or replaces a designation in the Official Plan, what is the purpose of the proposed amendment?

see attached Planning Rationale

10. If the proposed amendment changes or replaces a designation in the Official Plan, what is the proposed text?

(Attach to application).

11. Does the proposed amendment change or replaced a schedule in the Official Plan?

Yes No

(If yes, please attach a copy of the proposed schedule and include the proposed text that accompanies the schedule)

12. Purpose and reasons in support of the proposed Official Plan Amendment:

see attached Draft OPA in Planning Rationale

13. Is the proposed amendment consistent with the Provincial Policy Statement?

Yes No

14. Is the subject land within an area of land designation under any provincial plan(s)?

Yes No

(If yes, does the proposed amendment conform to the provincial plan(s))

Yes No

Servicing Information

1. Is access to the subject land to be/or is currently provided by:

- Municipal Road (please circle if it is maintained either seasonally or year round)
- Private Road/Lane
- County Road
- Other (describe): _____

2. Type of Water Supply to Subject Lands:

- Publicly owned and operated piped water system
- Privately owned and operated piped water system
- Privately owned and operated individual well
- Communal well
- Lake or other water body: _____
- Other Source: _____

3. Type of sewage Disposal System Servicing Subject Lands:

- Publicly owned and operated sewage disposal system
- Privately owned and operated septic system
- Communal septic system
- Other means: _____

4. Provision of Storm Drainage:

- Piped Municipal Storm Sewers
- Ditches
- Swales
- Other means: _____

5. Other Services and Utilities Available:

- Electricity
- Natural Gas
- School Bussing
- Garbage Collection
- Other: _____

Other Planning Applications

1. Has the site ever been subject /or currently is the subject of an application under the *Planning Act* for:

- | | |
|---|--|
| <input type="checkbox"/> Official Plan Amendment | <input type="checkbox"/> Zoning By-law Amendment |
| <input checked="" type="checkbox"/> Plan of Subdivision | <input type="checkbox"/> Consent |
| <input type="checkbox"/> Minor Variance | <input type="checkbox"/> Other: _____ |

If yes to any of the above, please fill out the information below (if more than one, please attach a separate sheet with below application information)

File Number: County of Lanark File No. 09-T-22001 (Draft Plan of Subdivision)
Name of Approval Authority Considering Application: Lanark County
Land Affected by Application: All subject lands
Purpose: Develop new residential neighbourhood
Status: Under review
Effect on requested amendment: enabling

2. Has any property within 120 meters of the subject land been subject to any application under the Planning Act for:

- Official Plan Amendment
- Plan of Subdivision
- Minor Variance

- Zoning By-law Amendment
- Consent
- Other: _____

If yes to any of the above, please fill out the information below (if more than one, please attach a separate sheet with below application information)

File Number: _____

Name of Approval Authority Considering Application: _____

Land Affected by Application: _____

Purpose: _____

Status: _____

Effect on requested amendment: _____

3. Is this application a re-submission Yes No

(If yes, describe how the application has been changed from the original)

4. Identify if the land has ever been subject of a Minister's Zoning Order, if know, give the Ontario Regulation Number of that order: _____

Required Studies

This application form must be accompanied by all the submission requirements in order to be considered a complete application. Incomplete applications will not be processed until all information is provided. A pre-consultation meeting with Planning and Development staff is required PRIOR to the submission of this application.

Notice to Applicant

Subject to an initial application review, the Town of Perth may accept and declare this application complete on the basis that the required application fee and any required deposit has been paid. However, the applicant hereby acknowledges that the application will cease to be complete in the event that the Town's costs for processing the application exceed the initial application fee or exceed 75% of the value of any required processing deposit and in such circumstances the processing of the application will be suspended until the funds necessary to pay outstanding costs and the initial application fee or the initial deposit, as applicable have been reinstated.

Declarations

Authorization of Owner for Agent to Make the Application:

If the application is to be signed by an applicant/agent/solicitor on behalf of the owner, the following authorization must be completed or the owner must submit a letter of authorization.

I/We, Carvan (Perth GC) Ltd, am/are the owner(s) of the land that is subject of this application and I/we authorize, WSP Canada Inc., to make this application on my/our behalf.

Signature: _____



(Registered Owner)

Date: _____

February 22, 2023

Signature: _____

(Registered Owner)

Date: _____

Consent of Owner:

I/We, Cairvan (Perth GC) Ltd., am/are the owner of the land that is the subject of this application and for the purposes of the Freedom of Information and Protection of Privacy Act, I/we authorize and consent to the use by or disclosure to any person or public body of any personal information that is collected under the authority of the Planning Act for the purposes of processing this application.


Signature: 
(Registered Owner)

Date: February 22, 2023

Freedom of Information / Access to Property Consent:


The applicant/owner hereby acknowledges that this application is a public document and all information provided in the application and information submitted with the application will be available for public review and scrutiny

(Personal contact information including mailing address, email address and phone numbers will remain confidential).


Owner's Signature

Applicants Signature

The owner hereby authorizes Planning Staff or employees of the Corporation of the Town of Perth working on behalf of the Director of Development Services to enter into the lands that are subject to this application during the regular business hours of the Town of Perth for the purpose of inspecting, evaluating and recording information about the site's terrain and drainage, the exterior of any buildings and any other exteriors features relevant to the application.


Owner's Signature

SUSAN MURPHY, PRESIDENT
Owner's Name and Title (Please Print)

Agreement to Indemnify:

The applicant hereby agrees to indemnify and save harmless The Corporation of the Town of Perth (the "Town") from all costs and expenses that Town may incur in the connection with the processing of the Applicant's planning application for the approval under The Planning Act.

Without limiting the foregoing, such costs and expenses shall include all administrative, legal, engineering, planning, advertising, and consulting fees and charges incurred or payable by the Town to process the application, together with all costs arising from the Town, if required or requested by the Applicant appearing at any hearing of appeal to the Ontario Land Tribunal ("OLT") from any decisions by Town Council, the Committee of Adjustment or the County's Land Division Committee as the case may be, approving the Applicant's application.

The Applicant agrees that if any amount owing to the Town in respect to the application is not paid within 30 days of being issued; the Municipality will not be required to process or to continue processing the application or appear before the OLT in support of a decision approving the application until the amount has been paid in full.

The Applicant further agrees, that any amount owing by the Applicant is a debt of the Applicant and the Town, in addition to other remedies available to it by law, is entitled to recover the amount owing with interest from the Applicant by actions in the Courts.

Signature: 

(Registered Owner)

Date: February 22, 2023

Affidavit or Sworn Declaration that the Information is Accurate:

(To be signed in the presence of a Commissioner)


I Nadia De Santi, of the City of Ottawa, solemnly declare that all of the above statements contained in this application are true and I make this solemn declaration conscientiously believing it to be true and knowing that it is of the same force and effect as if made under oath and by virtue of *The Canada Evidence Act*.

Declared before me at the

Town of Whitby in the Region of Durham
this 22nd day of February, 2023.



Signature of Applicant or Owner



Commissioner of Oaths

Noreen Patricia Murphy-Ristoff,
a Commissioner, etc.,
Province of Ontario, for
WSP Canada Inc.
Expires September 18, 2025

PART OF LOT 26 AND 27
CONCESSION 1

AND

PART OF LOT 25 AND 26
CONCESSION 2

AND

PART OF PARK LOTS 1, 2 AND 3
IN LOT 27
CONCESSION 2

AND

PART OF LOT 26 AND 27
CONCESSION 1

AND

PART OF THE ROAD ALLOWANCE
BETWEEN CONCESSIONS 1 & 2

ALL IN THE GEOGRAPHIC TOWNSHIP OF BATHURST

AND

PART OF LOT 1 IN SOUTHEAST
HALF LOT 1, CONCESSION 1
COMPILED PLAN No. 8828

AND

PART OF LOT 1 IN SOUTHWEST
HALF LOT 1, CONCESSION 2
COMPILED PLAN No. 8828

ALL IN THE GEOGRAPHIC TOWNSHIP OF DRUMMOND
TOWN OF PERTH

AND

PART OF THE ROAD ALLOWANCE
BETWEEN GEOGRAPHIC TOWNSHIPS
OF BATHURST AND DRUMMOND

COUNTY OF LANARK

J.D. BARNES LIMITED