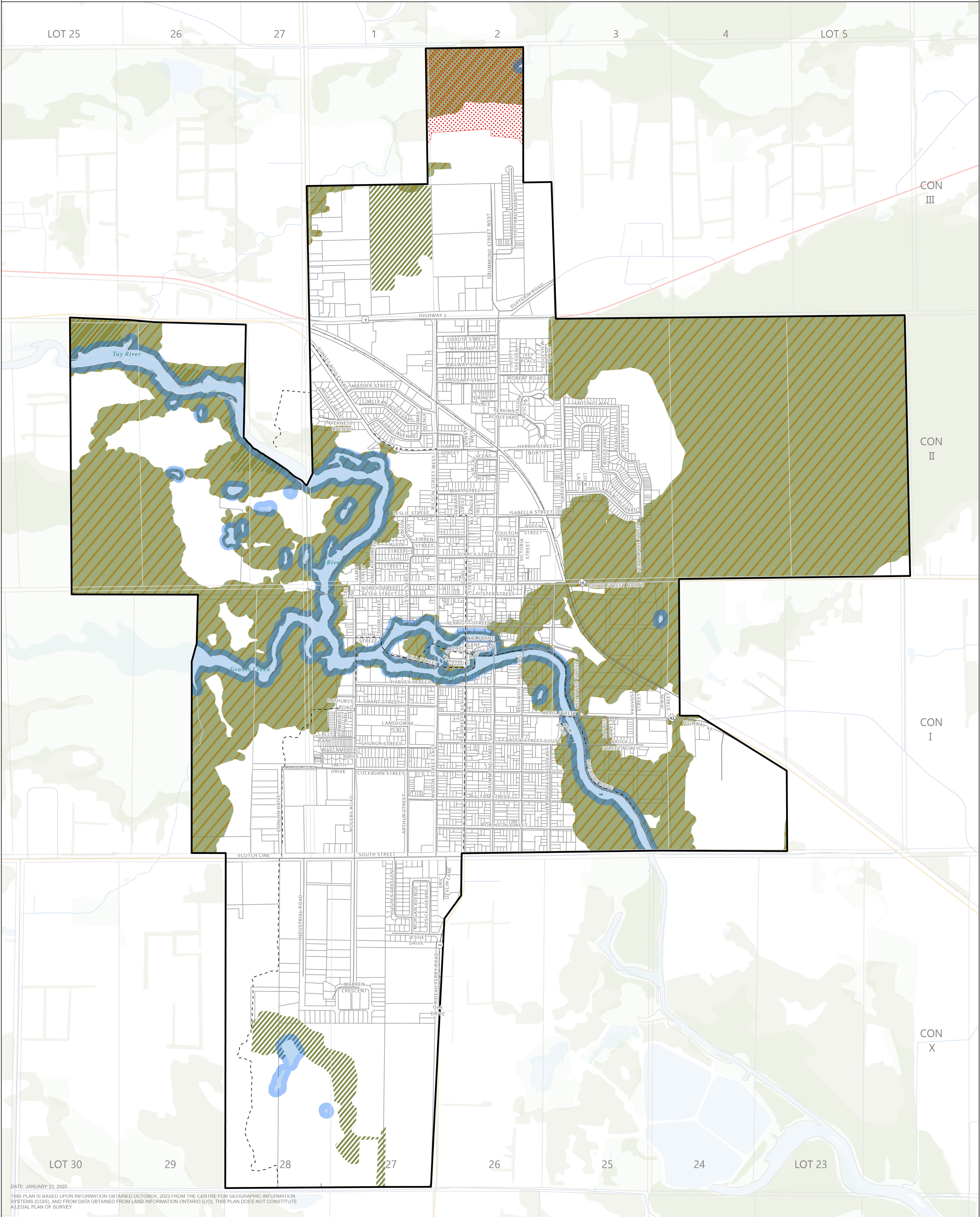
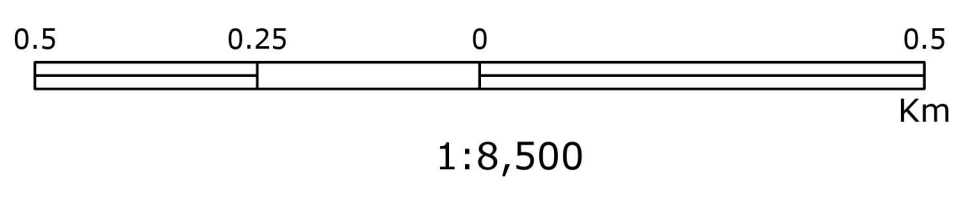
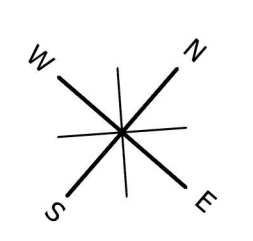


OFFICIAL PLAN FOR THE TOWN OF PERTH

SCHEDULE D NATURAL HERITAGE SYSTEM



DATE: JANUARY 23, 2025
 THIS PLAN IS BASED UPON INFORMATION OBTAINED OCTOBER, 2023 FROM THE CENTRE FOR GEOGRAPHIC INFORMATION SYSTEMS (CGIS), AND FROM DATA OBTAINED FROM LAND INFORMATION ONTARIO (LIO). THIS PLAN DOES NOT CONSTITUTE A LEGAL PLAN OF SURVEY.



LEGEND

- | | | |
|----------------------------------|--------------------------|--------------------|
| Waterbodies | Unevaluated Wetlands | Railway |
| Water Setback (30m) | Environmental Protection | Municipal Boundary |
| Candidate ANSI, Life Science | Roads | |
| Provincially Significant Wetland | Trails | |